



Fact sheet for planning levels

Planning level		Type of plan																						
Provincial and municipal  <table border="1"> <thead> <tr> <th>Planning level</th> <th>Planning instrument</th> <th>Content of plan</th> <th>Legal basis</th> <th>Policy maker</th> <th>Legal impact</th> <th>Scale</th> </tr> </thead> <tbody> <tr> <td>Provincial level</td> <td>Regional development plans/concepts</td> <td>Strategic frameworks for the spatial development of federal states</td> <td>Federal state's planning laws (ROG)</td> <td>Provincial government</td> <td>Plans binding for all actors, concepts mostly recommendatory</td> <td>1:200'000</td> </tr> <tr> <td>Municipal level</td> <td>Municipal development concept</td> <td>Spatial development strategies for municipalities, often created with significant participation from citizens</td> <td>Federal state's planning laws (ROG)</td> <td>Municipal council</td> <td>Binding effects for all planning authorities</td> <td>1:10'000</td> </tr> </tbody> </table>		Planning level	Planning instrument	Content of plan	Legal basis	Policy maker	Legal impact	Scale	Provincial level	Regional development plans/concepts	Strategic frameworks for the spatial development of federal states	Federal state's planning laws (ROG)	Provincial government	Plans binding for all actors, concepts mostly recommendatory	1:200'000	Municipal level	Municipal development concept	Spatial development strategies for municipalities, often created with significant participation from citizens	Federal state's planning laws (ROG)	Municipal council	Binding effects for all planning authorities	1:10'000	Vienna Urban Development Plan 	
Planning level	Planning instrument	Content of plan	Legal basis	Policy maker	Legal impact	Scale																		
Provincial level	Regional development plans/concepts	Strategic frameworks for the spatial development of federal states	Federal state's planning laws (ROG)	Provincial government	Plans binding for all actors, concepts mostly recommendatory	1:200'000																		
Municipal level	Municipal development concept	Spatial development strategies for municipalities, often created with significant participation from citizens	Federal state's planning laws (ROG)	Municipal council	Binding effects for all planning authorities	1:10'000																		

--

PLEASE NOTE that your contribution will be published as an 'Attribution-NonCommercial-ShareAlike 4.0 International (CC BY-NC-SA 4.0)' licence.

For further information please see: <https://creativecommons.org/licenses/by-nc-sa/4.0/>

Facts: Vienna Urban Development Plan (*Stadtentwicklungsplan, STEP 2025*)

Legal basis

- The Vienna Urban Development Plan was submitted for adoption into law on 25 June 2014 as a resolution by the Vienna City Council.

Competencies

- The Vienna City Council is composed of 100 members that are also members of the Vienna Provincial Parliament. They are elected by the citizens of Vienna for a legislative period of five years. The 'STEP 2025' Urban Development Plan was created by Municipal Department 18 (Urban Development and Planning) with the involvement of many other municipal departments, experts (from planning bodies and executive policy groups) and other stakeholders outside the Vienna city administration. The Urban Development Plan embodies 'Smart City' goals and all actors undertaking urban development in Vienna commit to it.

Binding force

- STEP 2025 constitutes a binding guideline and plan for all stakeholders in urban policy and administration in Vienna. It also serves as an instrument of strategic orientation for all municipal enterprises. It provides the foundation for spatial development in the city.

Tasks and content

- In three chapters, the Urban Development Plan 2025 sketches a picture of the city and the future generations who will live and work in Vienna:
 - 'Vienna: building the future': the vision for a new urbanism in the city of the future
 - 'Vienna: reaching beyond its borders': the vision of the future position of Vienna as a city of business and research, in the metropolitan region and in the European competition between locations
 - 'Vienna: networking the city': the vision for the future of mobility, green and social networks as the backbone of the city until 2025 and beyond
- STEP 2025 provides a strategic framework that serves as a basis for further detailed planning work on various specific issues. It also includes numerous measures that can only be implemented through cooperation with external bodies (other departments of the city administration, the federal states of Lower Austria or Burgenland, neighbouring municipalities, partner cities, enterprises or property developers). Additionally, targets established by other programmes and subsidies – especially by the European Union (e.g. EFRE) – are integrated in the Urban Development Plan.
- The Urban Development Plan will be evaluated and updated in accordance with new challenges and development opportunities in the future. This could concern specific objectives (e.g. modal split objectives), strategic orientations or the further development (or abandonment) of instruments, initiatives and measures.

Process, duration, participation

- The strategic framework provided by STEP 2025 is monitored and reflected throughout the whole process.
- Citizen participation is a key part of the implementation of the Urban Development Plan.

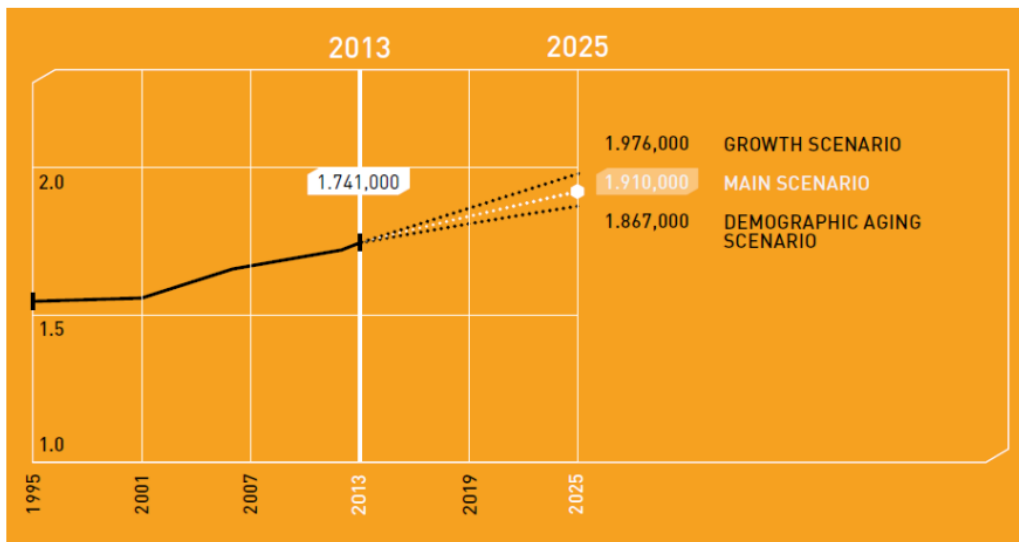
Duration of validity

- 10 years

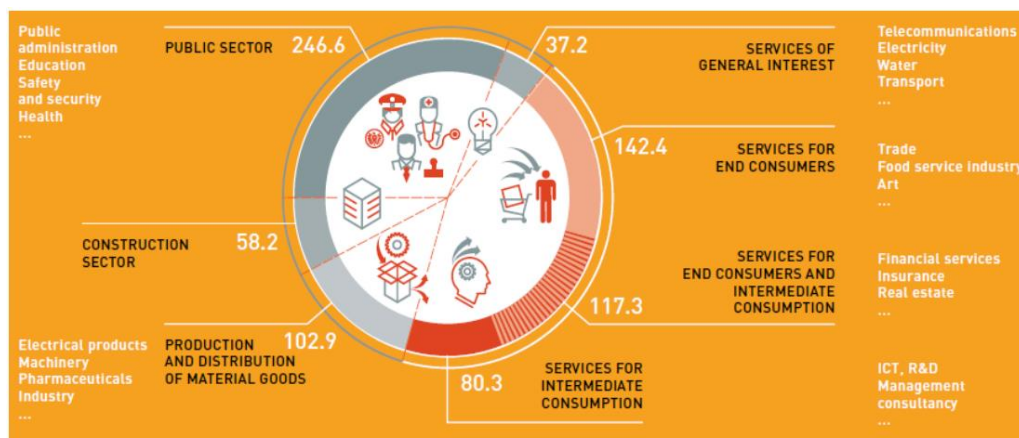
Details of the plan



Detail 1: STEP 2025 as a strategic framework (STEP 2025)

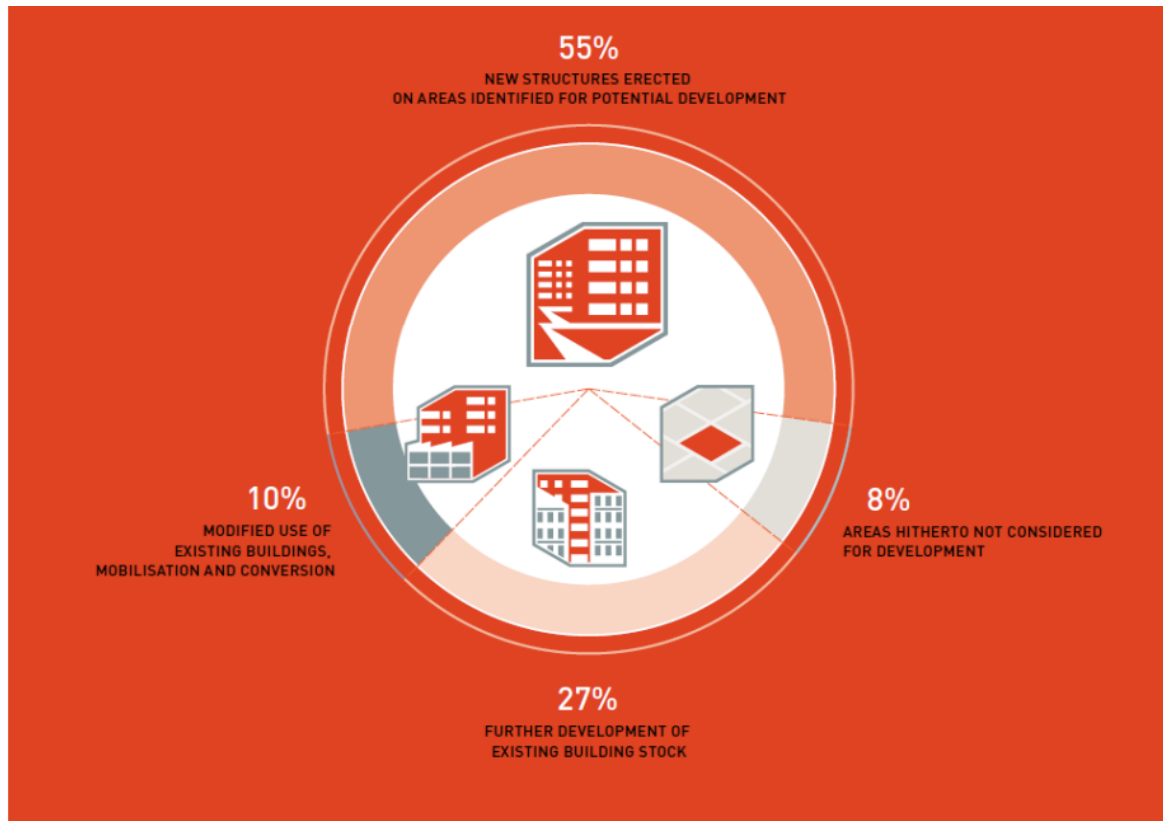


Detail 2: Population forecast by scenario (STEP 2025)



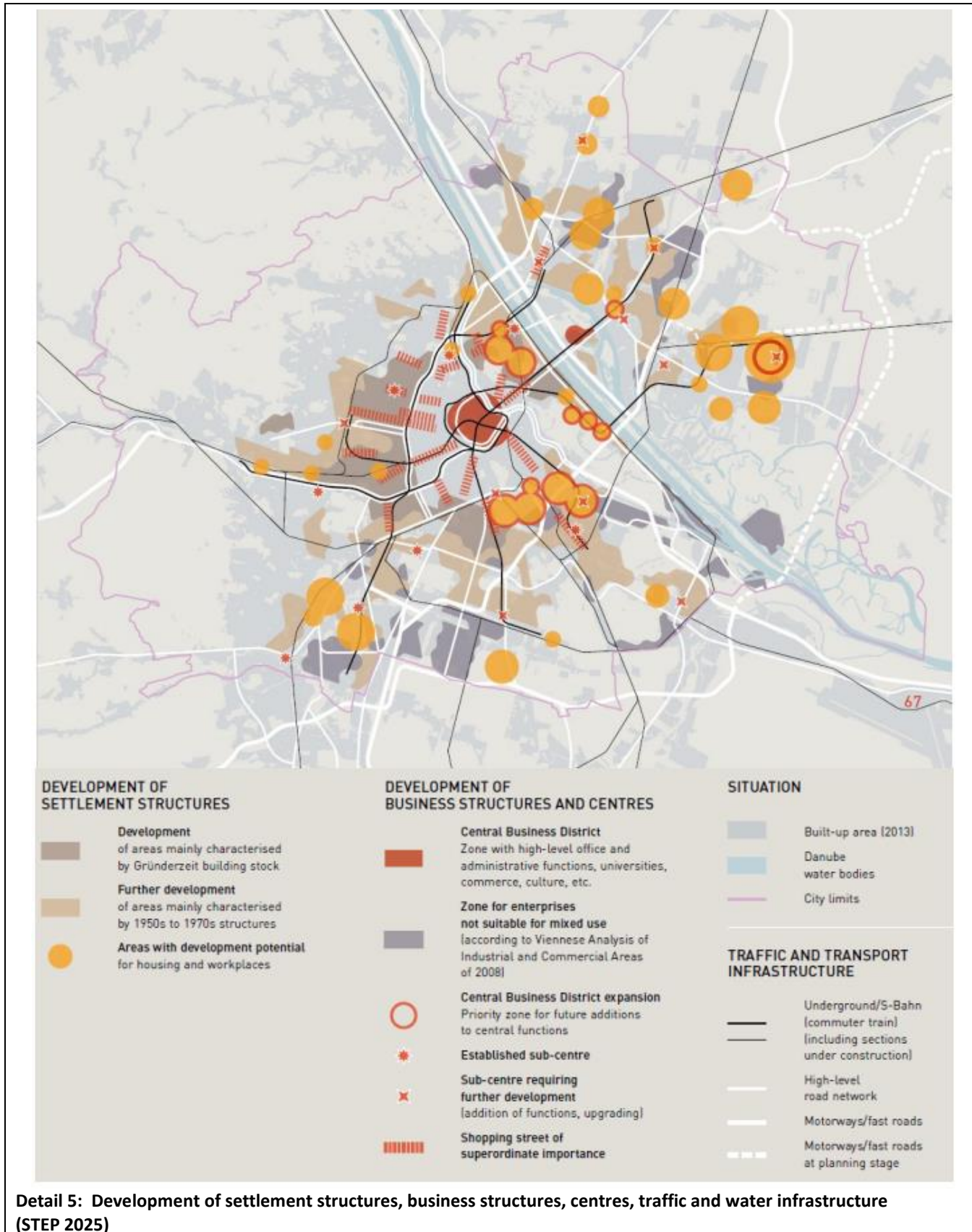
Detail 3: Employment figures by sector in Vienna in 2012 (in thousands) (STEP 2025)

--



Detail 4: Provision of 120,000 housing units (from 2014 to 2025) (STEP 2025)

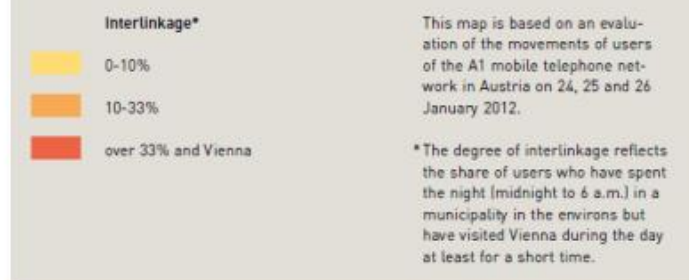
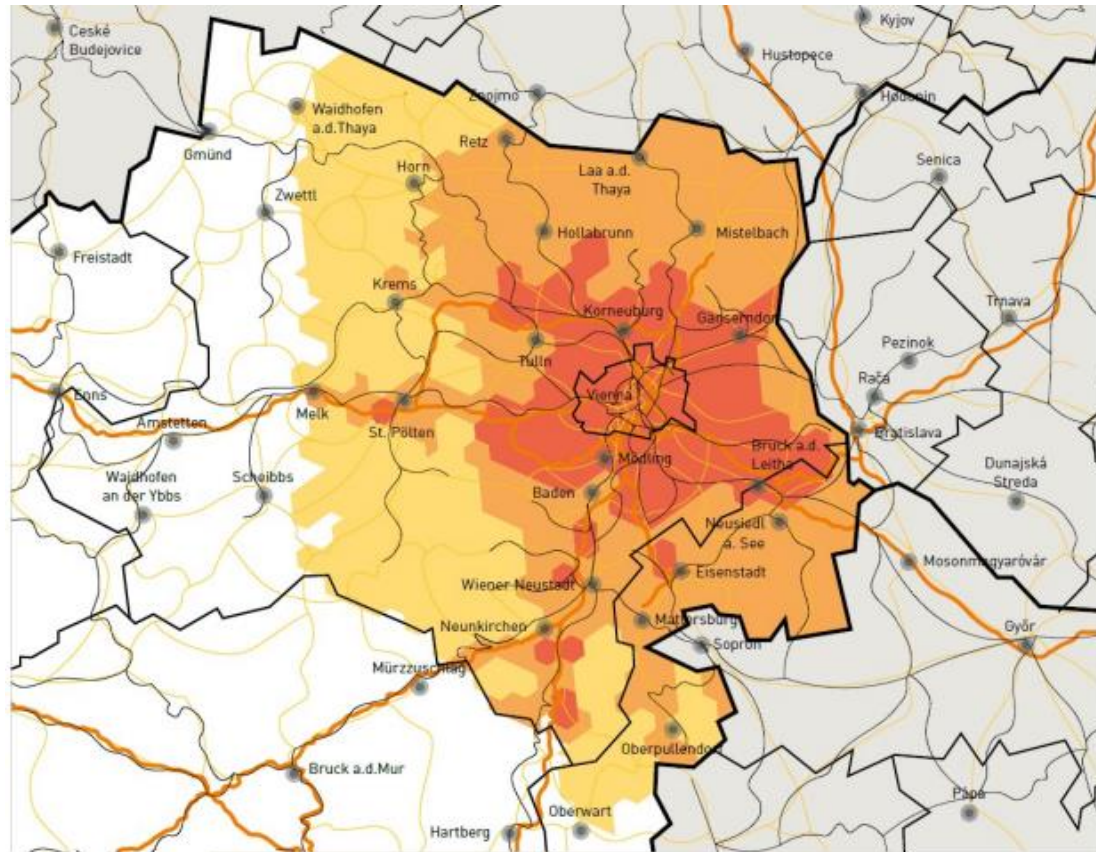
--



--

PLEASE NOTE that your contribution will be published as an 'Attribution-NonCommercial-ShareAlike 4.0 International (CC BY-NC-SA 4.0)' licence.

For further information please see: <https://creativecommons.org/licenses/by-nc-sa/4.0/>

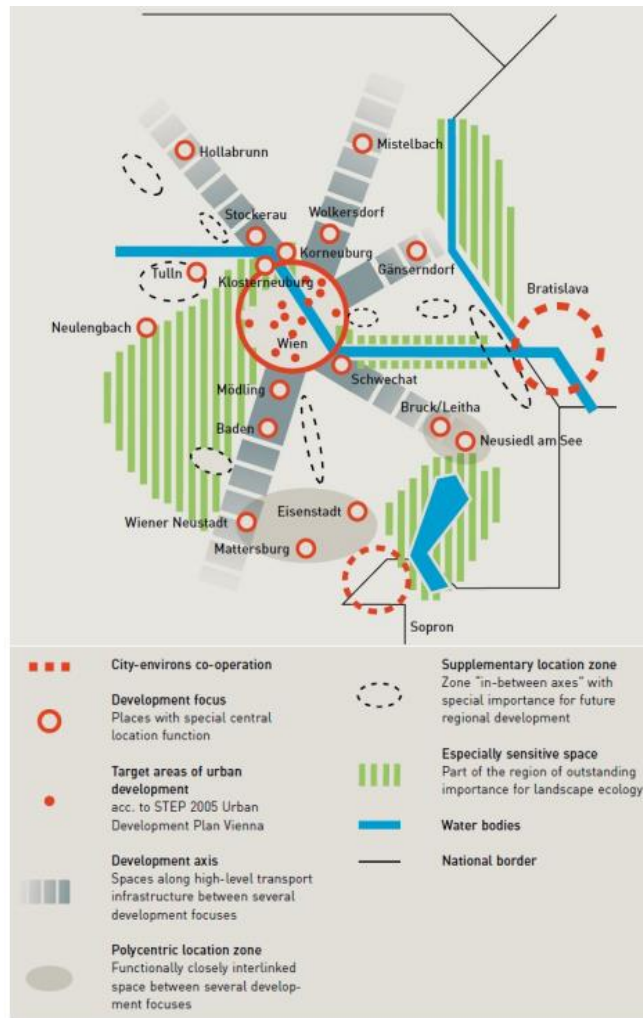


Detail 6: Daily journeys from the region into Vienna (STEP 2025)

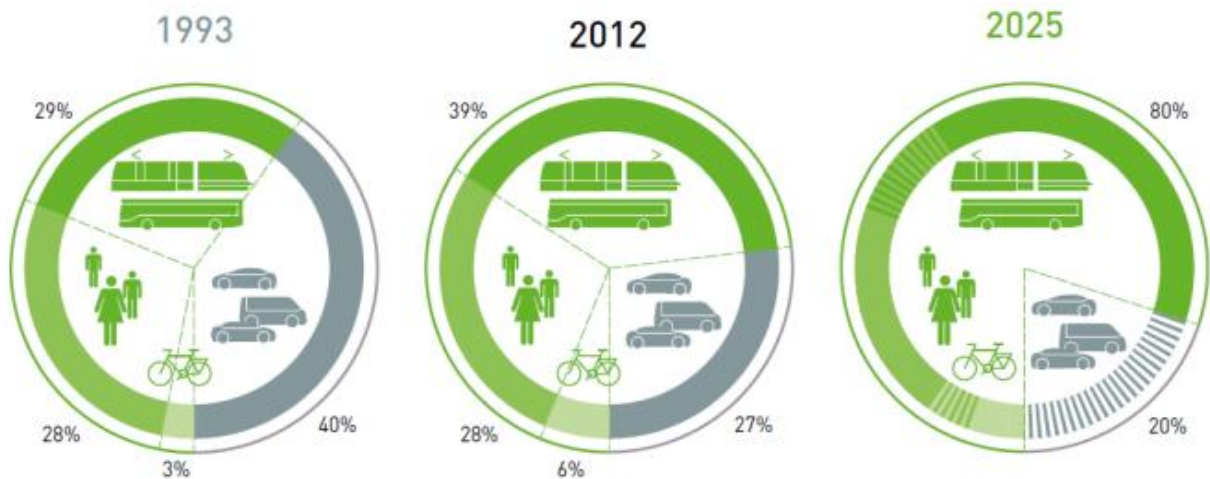
--

PLEASE NOTE that your contribution will be published as an 'Attribution-NonCommercial-ShareAlike 4.0 International (CC BY-NC-SA 4.0)' licence.

For further information please see: <https://creativecommons.org/licenses/by-nc-sa/4.0/>



Detail 7: Fundamental principles of spatial development, city region – Stadregion+ (STEP 2025)



Detail 8: Modal split (public transport, walking, cycling, car) (STEP 2025)

--

PLEASE NOTE that your contribution will be published as an 'Attribution-NonCommercial-ShareAlike 4.0 International (CC BY-NC-SA 4.0)' licence.

For further information please see: <https://creativecommons.org/licenses/by-nc-sa/4.0/>



Detail 9: Mission statement for green spaces (STEP 2025)

Characteristics

Location of the area

Vienna

Initial situation

The strategy replaces the previous version.

Particularities of the procedure and/or contents

STEP 2025 contains many strategic plans, especially concerning settlement structures, traffic and green spaces.

Notes and links

Vienna City Administration, Municipal Department 18 (MA 18) - Urban Development and Planning (2014). STEP 2025. Urban Development Plan Vienna. Available from: <https://www.urbaninnovation.at/tools/uploads/UrbanDevelopmentPlan2025.pdf> (26 January 2021).